

$\epsilon < -2$

$-2 < \epsilon < -1$

$-1 < \epsilon < -0.5$

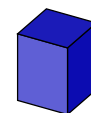
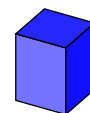
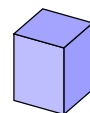
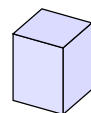
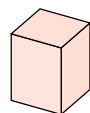
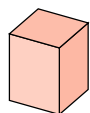
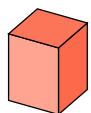
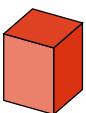
$-0.5 < \epsilon < 0$

$0 < \epsilon < 0.5$

$0.5 < \epsilon < 1$

$1 < \epsilon < 2$

$2 < \epsilon$



105.00	6.00	00.00	00.00	00.00	00.00	00.00	00.00	00.00	00.00	00.00
105.00	6.50	00.00	00.00	00.00	00.00	00.00	00.00	00.00	00.00	00.00
105.00	7.00	00.00	00.00	00.00	00.00	00.00	00.00	00.00	00.00	00.00
105.00	7.50	00.00	00.00	00.00	00.00	00.00	00.00	00.00	00.00	00.00
105.00	8.00	00.00	00.00	00.00	00.00	00.00	00.00	00.00	00.00	00.00
105.00	8.50	00.00	00.00	00.00	00.00	00.00	00.00	00.00	00.00	00.00
105.00	9.00	00.00	00.00	00.00	00.00	00.00	00.00	00.00	00.00	00.00
105.00	9.50	00.00	00.00	00.00	00.00	00.00	00.00	00.00	00.00	00.00

Disaggregation Source List Info:

Source#	% Contribution	TotExceedRate	SourceName	DistRup	DistX	DistSeis	DistJB
000085	26.74	2.2239019E-5	S. San Andreas;PK+CH+CC+BB+NM+SM	32.76	27.98	32.90	32.76
000086	17.26	1.435285E-5	S. San Andreas;PK+CH+CC+BB+NM+SM+NSB	29.71	29.71	29.86	29.71
000010	07.70	6.4036894E-6	Elsinore;GI+T+J+CM	21.75	17.75	21.91	20.27
000112	05.73	4.7635076E-6	San Jacinto;SBV+SJV+A+C	24.54	24.54	24.73	24.54
000064	05.39	4.479624E-6	S. San Andreas;CH+CC+BB+NM+SM	32.61	28.61	32.75	32.61
000089	04.59	3.820069E-6	S. San Andreas;PK+CH+CC+BB+NM+SM+NSB+SSB+BG+CO	29.71 - 29.71	30.07	29.71	
000094	04.23	3.5157445E-6	S. San Andreas;SM+NSB+SSB+BG+CO	29.71	-29.71	30.23	29.71
000087	03.64	3.0301085E-6	S. San Andreas;PK+CH+CC+BB+NM+SM+NSB+SSB	29.71	29.71	29.86	29.71
000057	01.83	1.5259529E-6	S. San Andreas;CC+BB+NM+SM+NSB+SSB	29.71	-29.71	29.86	29.71
000088	01.75	1.4514046E-6	S. San Andreas;PK+CH+CC+BB+NM+SM+NSB+SSB+BG	29.71	-29.70	30.09	29.71
000055	01.74	1.4487306E-6	S. San Andreas;CC+BB+NM+SM	32.78	29.80	32.92	32.78
000066	01.66	1.3791562E-6	S. San Andreas;CH+CC+BB+NM+SM+NSB+SSB	29.71	29.70	29.86	29.71
000009	01.49	1.2374014E-6	Elsinore;GI+T+J	21.72	17.28	21.91	20.47
000056	01.48	1.2328036E-6	S. San Andreas;CC+BB+NM+SM+NSB	29.71	29.71	29.86	29.71
000015	01.33	1.1049123E-6	Elsinore;T+J+CM	44.04	22.50	44.10	43.11
000111	01.26	1.0449832E-6	San Jacinto;SBV+SJV+A	24.54	24.54	24.73	24.54
000058	01.12	9.28941E-7	S. San Andreas;CC+BB+NM+SM+NSB+SSB+BG	29.71	-29.70	30.32	29.71
000075	01.11	9.2301696E-7	S. San Andreas;NM+SM+NSB+SSB+BG+CO	29.71	-29.71	30.19	29.71
000049	01.09	9.0487066E-7	S. San Andreas;BB+NM+SM+NSB+SSB+BG+CO	29.71	-29.71	30.14	29.71
000020	00.87	7.2499836E-7	Elsinore;W+GI+T+J+CM	19.48	19.60	19.58	16.80
000128	00.81	6.765407E-7	S. San Andreas	29.71	-29.71	30.07	29.71
000115	00.75	6.214762E-7	San Jacinto;SBV+SJV+A+CC+B+SM	24.54	24.54	24.73	24.54
000079	00.73	6.0945496E-7	S. San Andreas;NSB+SSB+BG+CO	29.71	-29.71	30.42	29.71
000091	00.62	5.194108E-7	S. San Andreas;SM+NSB	29.71	29.70	29.86	29.71
000073	00.59	4.938522E-7	S. San Andreas;NM+SM+NSB+SSB	29.71	29.71	29.86	29.71

000019 00.56 4.6215263E-7 Elsinore;W+GI+T+J 19.49 19.60 19.59 16.83
000074 00.54 4.502909E-7 S. San Andreas;NM+SM+NSB+SSB+BG 29.71 -29.70 30.47 29.71
000114 00.52 4.3586257E-7 San Jacinto;SBV+SJV+A+CC+B 24.54 24.54 24.73 24.54
000047 00.43 3.5645147E-7 S. San Andreas;BB+NM+SM+NSB+SSB 29.71 -29.71 29.86 29.71
000045 00.38 3.1461616E-7 S. San Andreas;BB+NM+SM 32.77 30.94 32.91 32.77
000059 00.33 2.7609082E-7 S. San Andreas;CC+BB+NM+SM+NSB+SSB+BG+CO 29.71 -29.71
30.10 29.71
000093 00.33 2.7577525E-7 S. San Andreas;SM+NSB+SSB+BG 29.71 -29.70 30.55 29.71
000071 00.31 2.5388124E-7 S. San Andreas;NM+SM 32.87 30.66 33.00 32.87
000124 00.29 2.3813473E-7 Elsinore 19.49 19.60 19.59 16.72
000113 00.19 1.5780199E-7 San Jacinto;SBV+SJV+A+CC 24.54 24.54 24.73 24.54
000008 00.15 1.2730287E-7 Elsinore;GI+T 21.73 -15.95 21.94 21.73
000078 00.11 9.356648E-8 S. San Andreas;NSB+SSB+BG 29.71 -29.70 30.94 29.71
000072 00.10 8.113579E-8 S. San Andreas;NM+SM+NSB 29.71 29.71 29.86 29.71
000018 00.08 6.312425E-8 Elsinore;W+GI+T 19.49 19.60 19.58 17.18
000121 00.06 5.203434E-8 San Jacinto;SJV+A+CC+B+SM 32.85 -19.05 32.99 32.85
000014 00.03 2.1401833E-8 Elsinore;T+J 43.96 20.97 44.04 43.20
000120 00.02 1.6952564E-8 San Jacinto;SJV+A+CC+B 32.62 20.23 32.76 32.62
000068 00.02 1.6777257E-8 S. San Andreas;CH+CC+BB+NM+SM+NSB+SSB+BG+CO 29.71 -
29.71 30.07 29.71
000067 00.02 1.3386742E-8 S. San Andreas;CH+CC+BB+NM+SM+NSB+SSB+BG 29.71 -29.70
30.28 29.71
000065 00.01 1.0179147E-8 S. San Andreas;CH+CC+BB+NM+SM+NSB 29.71 29.70 29.86 29.71
000048 00.01 4.7565782E-9 S. San Andreas;BB+NM+SM+NSB+SSB+BG 29.71 -29.70 30.38 29.71
000046 00.00 2.3937807E-9 S. San Andreas;BB+NM+SM+NSB 29.71 29.71 29.86 29.71
000119 00.00 1.682716E-9 San Jacinto;SJV+A+CC 32.62 20.21 32.76 32.62
000017 00.00 1.3867728E-10 Elsinore;W+GI 19.38 19.60 19.41 16.19
000006 00.00 0.0 Elsinore;CM 164.51 37.54 164.51 164.05
000007 00.00 0.0 Elsinore;GI 21.73 -17.83 21.94 21.73
000011 00.00 0.0 Elsinore;J 93.44 35.20 93.44 92.50
000012 00.00 0.0 Elsinore;J+CM 92.78 38.71 92.78 91.76
000013 00.00 0.0 Elsinore;T 43.61 16.74 43.72 43.61
000016 00.00 0.0 Elsinore;W 18.93 19.60 18.93 13.41
000021 00.00 0.0 Garlock;GC 145.51 145.00 145.54 145.51
000022 00.00 0.0 Garlock;GC+GW 134.59 -134.59 134.62 134.59
000023 00.00 0.0 Garlock;GE 186.70 172.74 186.72 186.70
000024 00.00 0.0 Garlock;GE+GC 145.54 -145.54 145.57 145.54
000025 00.00 0.0 Garlock;GE+GC+GW 134.59 -134.58 134.62 134.59
000026 00.00 0.0 Garlock;GW 134.59 134.59 134.62 134.59
000043 00.00 0.0 S. San Andreas;BB 147.38 38.29 147.41 147.38
000044 00.00 0.0 S. San Andreas;BB+NM 112.41 38.29 112.45 112.41
000050 00.00 0.0 S. San Andreas;BG 73.09 -12.94 73.69 73.09

000051 00.00 0.0 S. San Andreas;BG+CO 73.43 -29.20 73.92 73.43
000052 00.00 0.0 S. San Andreas;CC 195.07 -53.45 195.09 195.07
000053 00.00 0.0 S. San Andreas;CC+BB 147.40 01.32 147.43 147.40
000054 00.00 0.0 S. San Andreas;CC+BB+NM 112.43 18.23 112.47 112.43
000061 00.00 0.0 S. San Andreas;CH+CC 194.59 -64.85 194.61 194.59
000062 00.00 0.0 S. San Andreas;CH+CC+BB 147.87 -17.38 147.90 147.87
000063 00.00 0.0 S. San Andreas;CH+CC+BB+NM 112.91 04.58 112.95 112.91
000069 00.00 0.0 S. San Andreas;CO 126.83 61.53 126.87 126.83
000070 00.00 0.0 S. San Andreas;NM 112.65 37.25 112.69 112.65
000076 00.00 0.0 S. San Andreas;NSB 29.71 29.71 29.86 29.71
000077 00.00 0.0 S. San Andreas;NSB+SSB 29.71 -29.71 29.86 29.71
000082 00.00 0.0 S. San Andreas;PK+CH+CC 195.02 -66.79 195.04 195.02
000083 00.00 0.0 S. San Andreas;PK+CH+CC+BB 147.61 19.70 147.65 147.61
000084 00.00 0.0 S. San Andreas;PK+CH+CC+BB+NM 112.38 00.48 112.42 112.38
000090 00.00 0.0 S. San Andreas;SM 32.57 30.33 32.70 32.57
000092 00.00 0.0 S. San Andreas;SM+NSB+SSB 29.71 29.70 29.86 29.71
000095 00.00 0.0 S. San Andreas;SSB 36.73 27.50 36.85 36.73
000096 00.00 0.0 S. San Andreas;SSB+BG 36.78 -24.93 37.94 36.78
000097 00.00 0.0 S. San Andreas;SSB+BG+CO 37.06 -28.48 37.74 37.06
000098 00.00 0.0 San Jacinto;A 46.92 13.81 47.02 46.92
000099 00.00 0.0 San Jacinto;A+C 46.80 -11.99 46.90 46.80
000100 00.00 0.0 San Jacinto;A+CC 46.92 16.35 47.02 46.92
000101 00.00 0.0 San Jacinto;A+CC+B 46.92 16.53 47.02 46.92
000102 00.00 0.0 San Jacinto;A+CC+B+SM 46.92 15.13 47.02 46.92
000103 00.00 0.0 San Jacinto;B 157.28 12.78 157.31 157.28
000104 00.00 0.0 San Jacinto;B+SM 157.28 -03.69 157.31 157.28
000105 00.00 0.0 San Jacinto;C 116.02 -00.04 116.06 116.02
000106 00.00 0.0 San Jacinto;CC 114.90 14.03 114.94 114.90
000107 00.00 0.0 San Jacinto;CC+B 115.00 -13.77 115.04 115.00
000108 00.00 0.0 San Jacinto;CC+B+SM 115.27 -06.85 115.31 115.27
000109 00.00 0.0 San Jacinto;SBV 24.54 24.54 24.73 24.54
000110 00.00 0.0 San Jacinto;SBV+SJV 24.54 24.54 24.73 24.54
000116 00.00 0.0 San Jacinto;SJV 32.62 20.18 32.76 32.62
000117 00.00 0.0 San Jacinto;SJV+A 32.88 -19.07 33.01 32.88
000118 00.00 0.0 San Jacinto;SJV+A+C 32.62 18.20 32.76 32.62
000122 00.00 0.0 San Jacinto;SM 190.49 -33.65 190.52 190.49